


Snow Route Parking Bans Information


The City has two key designated snow removal route areas throughout the city. **Blue Routes** include the downtown business district, and **Red Routes** include the main arterial streets throughout the city. When there are no vehicles in the parking lanes on these key routes, snow clearing from curb to curb is more efficient.



When a Snow Route parking ban is declared on **Red Routes**, a **72 hour** parking ban will be in effect on that route to enable snow to be cleared quickly and efficiently.

Signs with **Red Squares** will be posted on sections of the followings streets to mark the **Red Snow Route**:

- Lakeview Rd., Circlebrooke Dr., Parkview Rd.
- Allanbrooke Dr., Bradbrooke Dr.
- Gladstone Ave., Independent St.
- Wellington Ave., Myrtle Ave., Fifth Ave. S.
- Darlington St., Russell Dr.
- Mayhew Ave., Hamilton Rd.
- 4th Avenue North from Smith Street to York Road



The **Blue Route** area, which encompasses the downtown area, is in force for **72 hours** from **12 midnight to 7 a.m.** This means that during the day parking is permitted in the downtown area to allow businesses to continue to operate on a normal basis.

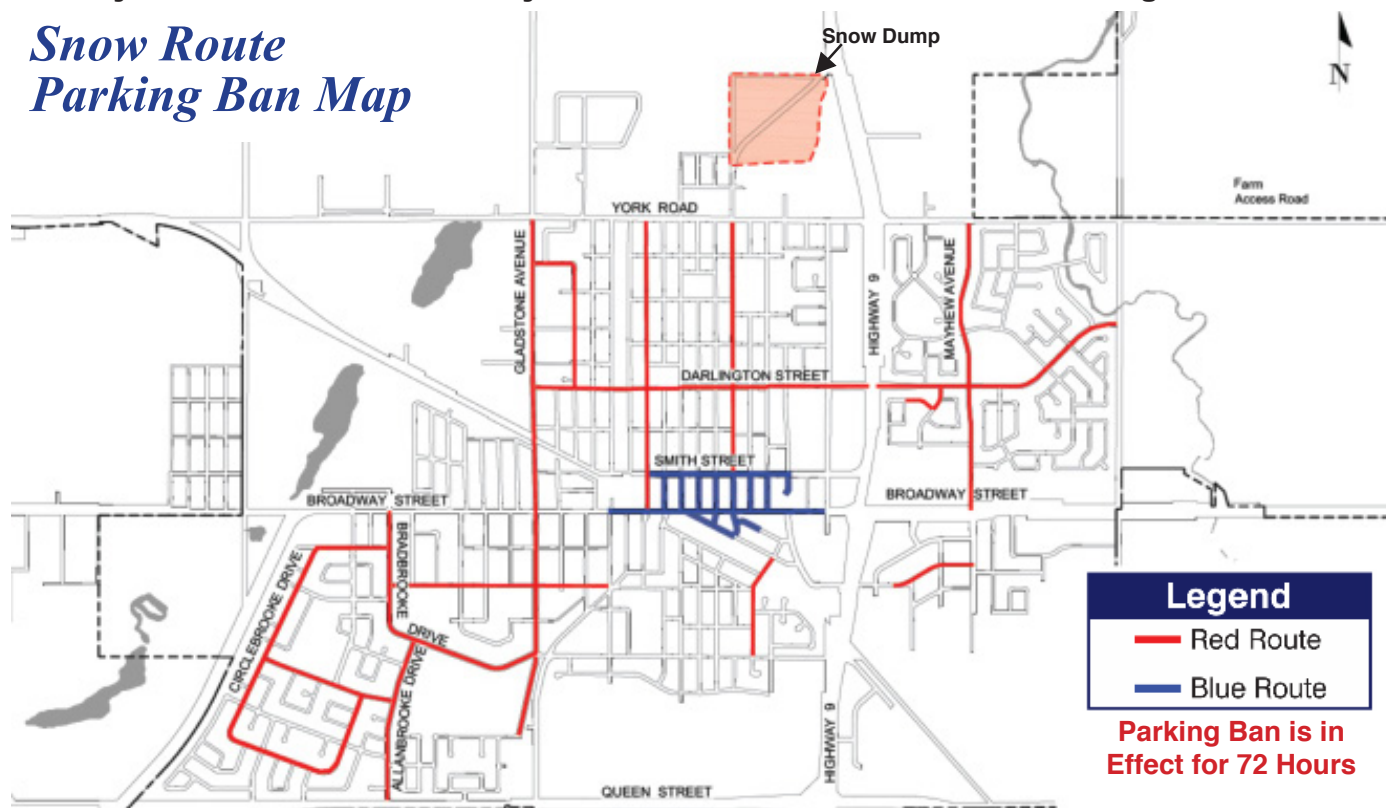
Signs with **Blue Squares** will be posted on sections of the followings streets to mark the **Blue Snow Route**:

- Broadway St. from Laurier Ave. to Dracup Ave.
- Argyle St., Livingstone St.
- Betts, First, Second, Third, Fourth, Fifth & Sixth Avenues between Broadway St. & Smith St.

Watch for signage that will be in place on all designated routes this fall.

Fines may be issued and vehicles may be towed if vehicles are not moved during a snow route ban.

Snow Route Parking Ban Map



Parking Ban Notifications will be available at [TheCityofYorkton](https://www.facebook.com/TheCityofYorkton), www.yorkton.ca, and local radio. Residents may also call Public Works at 306-786-1760.